

























Provinces or States?

Whereas the United States has states, Canada has provinces. Can you tell the states or province by shape? First, determine if the shape below is a state or province, then, see if you can figure out the exact identify of each state or province below. The first example is done for you.

			
Province Alberta	State Province	State Province	State Province
			
State Province	State Province	State Province	State Province
			
State Province	State Province	State Province	State Province

			
Province	Province	State	Province
Alberta	Nova Scotia	Pennsylvania	British Columbia
			
State	State	Province	State
Arizona	Maine	Manitoba	Georgia
			
Province	Province	State	State
Ontario	Yukon Terr.	Minnesota	Oklahoma